

# 333

## Route Guide & Hazard Awareness

***ELEPHANT & CASTLE - OVAL - STOCKWELL - BRIXTON  
STREATHAM - MITCHAM LANE - TOOTING BROADWAY***



# GRAB YOUR MAP

ASK AT THE FRONT COUNTER

## CHANGEOVER | STOCKWELL ROAD

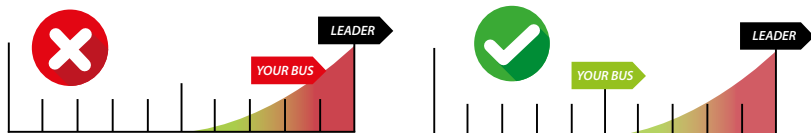
Towards Elephant & Castle on Stockwell Road at **BUS STOP R** (Stockwell Gardens).

Towards Tooting Broadway on Stockwell Road at **BUS STOP X** (Stockwell Gardens).

*Always communicate in advance with iBus if you are late for any reason.*

ALL ROUTE GUIDES ARE ACCOMPANIED WITH AN A3 SIZED MAP WHICH SHOWS THE WHOLE ROUTE, INCLUDING LIGHT RUNS. **ASK FOR THE MAP** TO ASSIST YOU.

SPECIMEN ONLY



**Route 333 is a high frequency route.** Headway is a measurement of the distance or time between buses. You can tell that you are on the correct Headway by using the iBus Headway indicator in the cab.

**IMPORTANT:** You must keep your bus as close to the middle of the indicator as possible. Take action and drop back if you are closing in to the bus in front.

# CONTENTS

## **LIGHT RUN ROUTE**

Between Elephant & Castle and Brixton.

**3**

## **FULL ROUTE 333 MAP**

Between Brixton and Streatham Hill.

**4**

## **FULL ROUTE 333 MAP**

Between Streatham Hill and Tooting Broadway.

**5**

## **RUNNING LIGHT**

To and from Elephant & Castle.

**6**

## **RUNNING LIGHT**

To and from Tooting Broadway.

**7**

## **IN SERVICE**

Route guide between Tooting Broadway and Elephant & Castle.

**8**

## **ELEPHANT & CASTLE**

Terminus point and map.

**9**

## **NEWINGTON BUTTS**

Turning point and map.

**10**

## **KENNINGTON CHURCH**

Turning point and map.

**11**

## **STOCKWELL STATION**

Turning point and map.

**12**

## **BRIXTON, STOCKWELL PARK ROAD**

Curtailment point and map.

**13**

## **BRIXTON, TOWN HALL**

Curtailment point and map.

**14**

## **CLAPHAM PARK, ATKINS ROAD**

Curtailment point and map.

**15**

## **STREATHAM HILL, TELFORD AVENUE**

Curtailment point and map.

**16**

## **STREATHAM, ST LEONARD'S CHURCH**

Turning point and map.

**17**

## **TOOTING BROADWAY**

Terminus point and map.

**18**

## **LOCAL HAZARDS**

Hazards to be aware of and other points to note.

**19**

## **LOCAL HAZARDS**

Hazards to be aware of and other points to note.

**20**

## **LOCAL HAZARDS**

Hazards to be aware of and other points to note.

**21**

## **LOCAL HAZARDS**

Hazards to be aware of and other points to note.

**22**

## **AT THE GARAGE**

General information and safety at the garage.

**23**

## **CODES & PROCEDURES**

Curtailment abrv & emergency radio procedure.

**24**

## **THINGS TO REMEMBER**

Make notes along the way.

**25**

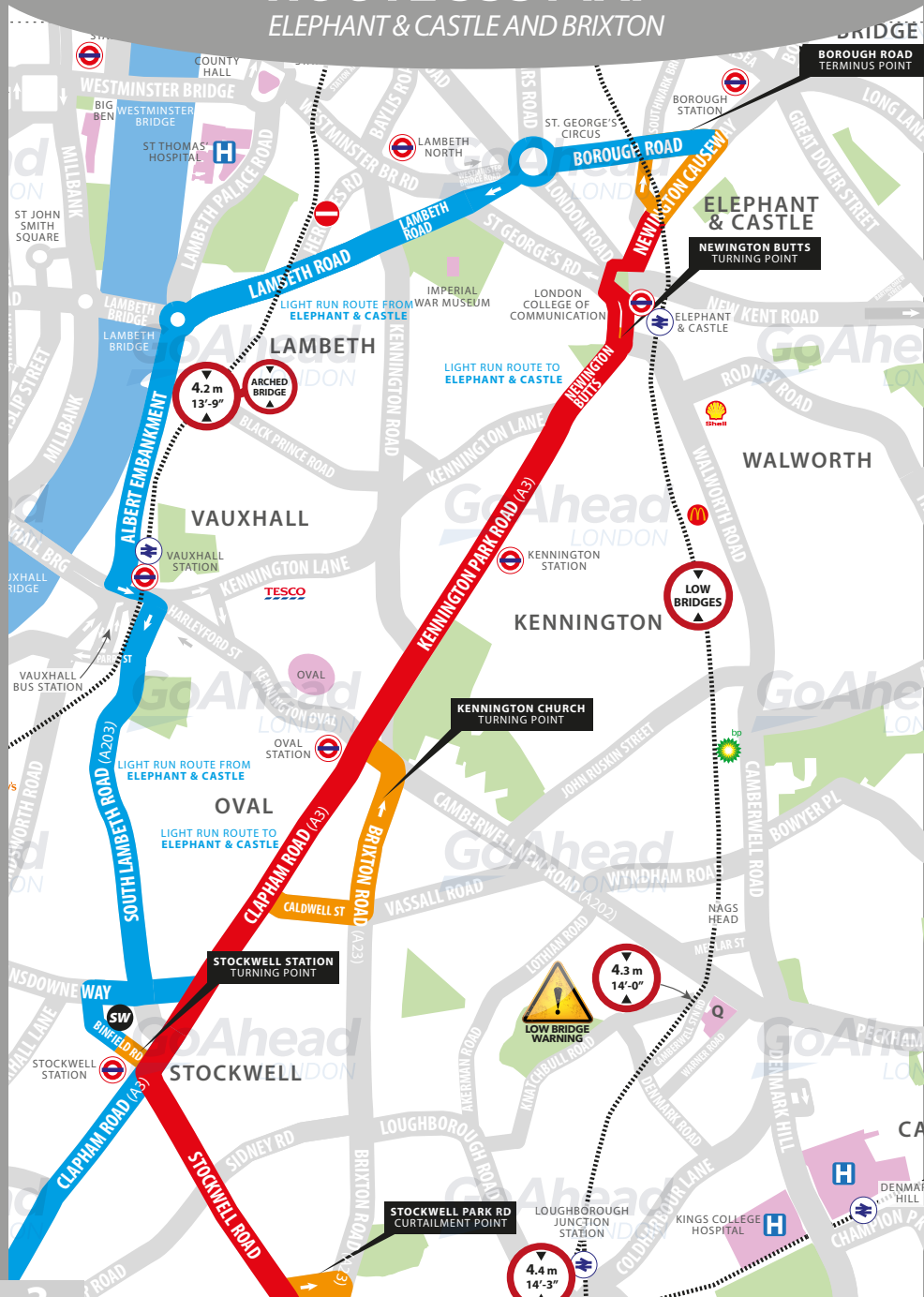
## **THINGS TO REMEMBER**

Make notes along the way.

**26**

# ROUTE 333 MAP

ELEPHANT & CASTLE AND BRIXTON



*BRIXTON AND STREATHAM HILL*



## STREATHAM HILL AND TOOTING BROADWAY



# RUNNING LIGHT

RUNNING OUT OF SERVICE

**IMPORTANT**  
LOG OFF IBUS  
IMMEDIATELY  
IF RUNNING  
LIGHT

## TO ELEPHANT & CASTLE NEWINGTON CAUSEWAY

- At **Stockwell Garage**, turn right onto Lansdowne Way
- At traffic light, continue ahead onto Lansdowne Way
- At traffic light, turn left onto Clapham Road **A2215**
- At traffic light, continue onto Kennington Park Road (*past Oval Station*) **A3**
- Continue ahead onto Newington Butts **A3**
- At traffic light, continue ahead onto Elephant & Castle **A3**
- Take 3rd exit onto Newington Causeway to set down **A3**
- Turn left onto Gaunt Street and right onto Southwark Park Road
- At traffic light, turn right onto Borough Road to **stand**

## FROM ELEPHANT & CASTLE NEWINGTON CAUSEWAY

- At **set down stop**, continue ahead on Newington Causeway
- Turn left onto Gaunt Street
- Turn right onto Southwark Park Road
- At traffic light, turn left onto Borough Road **A3202**
- At St George's Circus Roundabout, take 2nd exit onto Lambeth Road (*one-way*)
- At roundabout, take 1st exit onto Albert Embankment **A3036**
- At traffic light, turn left onto Kennington Lane (*under railway bridge*)
- At traffic light, turn right onto South Lambeth Road (*one-way system*)
- Keep left and continue on South Lambeth Road **A203**
- At traffic light, turn right onto Lansdowne Way
- Turn left onto Binfield Road
- Turn left to **Stockwell Garage**



BEDFORD HILL  
CLEARANCE HEIGHT

DOUBLE DECK VEHICLES MUST  
NOT BE USED ON THIS ROAD

Junction of Bedford Hill and Balham Station Road in Balham



# RUNNING LIGHT

RUNNING OUT OF SERVICE

BLINDS:  
**NOT IN SERVICE**  
LOG OFF IBUS  
IF RUNNING  
LIGHT

## TO TOOTING BROADWAY

- At **Stockwell Garage**, turn right onto Lansdowne Way
- At traffic light, turn right onto South Lambeth Road **A203**
- At traffic light, turn right onto Clapham Road (*Stockwell station on right*) **A3**
- At traffic light, continue ahead onto Clapham High Street **A3**
- At traffic light, continue ahead onto Clapham Common South Side **A24**
- Continue ahead onto Balham Hill (*Clapham South station on the right*) **A24**
- At traffic light, continue ahead onto Balham High Road **A24**
- Continue ahead onto Upper Tooting Road **A24**
- Continue ahead onto Tooting High Street **A24**
- At traffic light, turn left onto Mitcham Road (*Tooting Broadway*) **A217**
- Turn left onto Longmead Road to **stand**

## FROM TOOTING BROADWAY

- At **stand**, continue ahead on Longmead Road
- At junction, turn left onto Mitcham Road **A217**
- At traffic light, turn right onto Tooting High Street (*Tooting Broadway*) **A24**
- Continue ahead onto Upper Tooting Road **A24**
- At traffic light, continue ahead onto Balham High Road **A24**
- Continue ahead onto Balham Hill (*Clapham South station on the left*) **A24**
- At traffic light, continue ahead onto Clapham Common South Side **A24**
- At traffic light, continue ahead onto Clapham High Street **A3**
- At traffic light, continue ahead onto Clapham Road (*Clapham North*) **A3**
- At Stockwell Station, continue ahead on Clapham Road (towards Oval) **A3**
- At traffic light, turn left onto Binfield Road (*Stockwell Station*) to **Stockwell Garage**



COLDHARBOUR LANE  
CLEARANCE HEIGHT

DOUBLE DECK VEHICLES MUST  
NOT BE USED ON THIS ROAD

East of Brixton Road in Brixton towards Camberwell



# ROUTE DIRECTIONS

RUNNING IN SERVICE

IMPORTANT  
PLEASE ENSURE  
YOU USE YOUR  
**RIBAS KEY** ON  
EVERY TRIP

## TO TOOTING BROADWAY

- At **stand**, continue ahead on Borough Road
- At traffic light, turn right onto Newington Causeway **A3**
- At traffic light, turn right onto Elephant & Castle **A3**
- Continue ahead onto Newington Butts (*Elephant & Castle Station*) **A3**
- Continue ahead onto Kennington Park Road **A3**
- At traffic light, continue ahead onto Clapham Road (*past Oval Station*) **A3**
- At traffic light, turn left onto Stockwell Road (*past Stockwell Station*) **A203**
- At traffic light, turn right onto Brixton Road **A23**
- At traffic light, continue ahead onto Brixton Hill (*past Lambeth Town Hall*) **A23**
- At traffic light, continue ahead onto Streatham Hill **A23**
- At traffic light, continue ahead onto Streatham High Road **A23**
- At traffic light, continue onto Mitcham Lane (*St. Leonard Church*) **A216**
- At mini roundabout, take 2nd exit onto Southcroft Road
- At traffic light, continue ahead onto Mitcham Road **A217**
- Turn right onto Longmead Road to **stand**

## TO ELEPHANT & CASTLE NEWINGTON CAUSEWAY

- At stand, continue ahead on Longmead Road
- At junction, turn left onto Mitcham Road **A217**
- At traffic light, continue ahead onto Southcroft Road
- At mini roundabout, take 1st exit onto Mitcham Lane **A216**
- At traffic light, continue onto Streatham High Road (*St. Leonard Church*) **A216**
- At traffic light, continue ahead onto Streatham Hill **A23**
- At traffic light, continue ahead onto Brixton Hill **A23**
- At traffic light, continue ahead onto Brixton Road (*past Lambeth Town Hall*) **A23**
- At traffic light, turn left onto Stockwell Road **A203**
- At traffic light, turn right onto Clapham Road (*past Stockwell Station*) **A3**
- At traffic light, continue onto Kennington Park Road (*past Oval Station*) **A3**
- Continue ahead onto Newington Butts **A3**
- At traffic light, continue ahead onto Elephant & Castle **A3**
- Take 3rd exit onto Newington Causeway to set down **A3**
- Turn left onto Gaunt Street and right onto Southwark Park Road
- At traffic light, turn right onto Borough Road to **stand**

# ELEPHANT & CASTLE

TERMINUS POINT

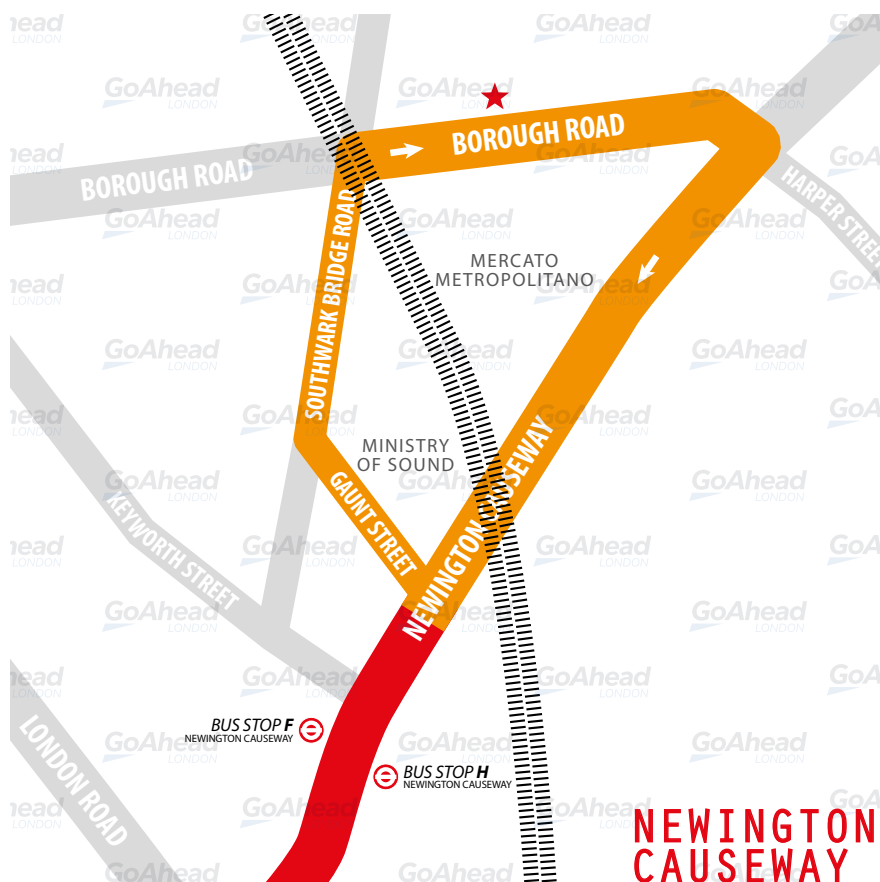
SWITCH THE  
**ENGINE OFF**  
WHILST AT THE  
STAND

**From Tooting Broadway.** Proceed from Newington Causeway, Gaunt Street, Southwark Bridge Road, Borough Road to stand. Set down on Newington Causeway at **BUS STOP F**.

**Towards Tooting Broadway.** Depart via Borough Road to Newington Causeway. Pick up on Newington Causeway at **BUS STOP G**.

Public stand for three buses on the north side of Borough Road.

**Blind display:** **ELEPHANT & CASTLE**.



# NEWINGTON BUTTS

## TURNING POINT

REMEMBER  
MOBILE PHONES  
ARE NOT ALLOWED  
IN THE CAB AT  
ANY TIME

**From Tooting Broadway.** Proceed from Newington Butts.

Set down on Newington Butts at **BUS STOP BL**.

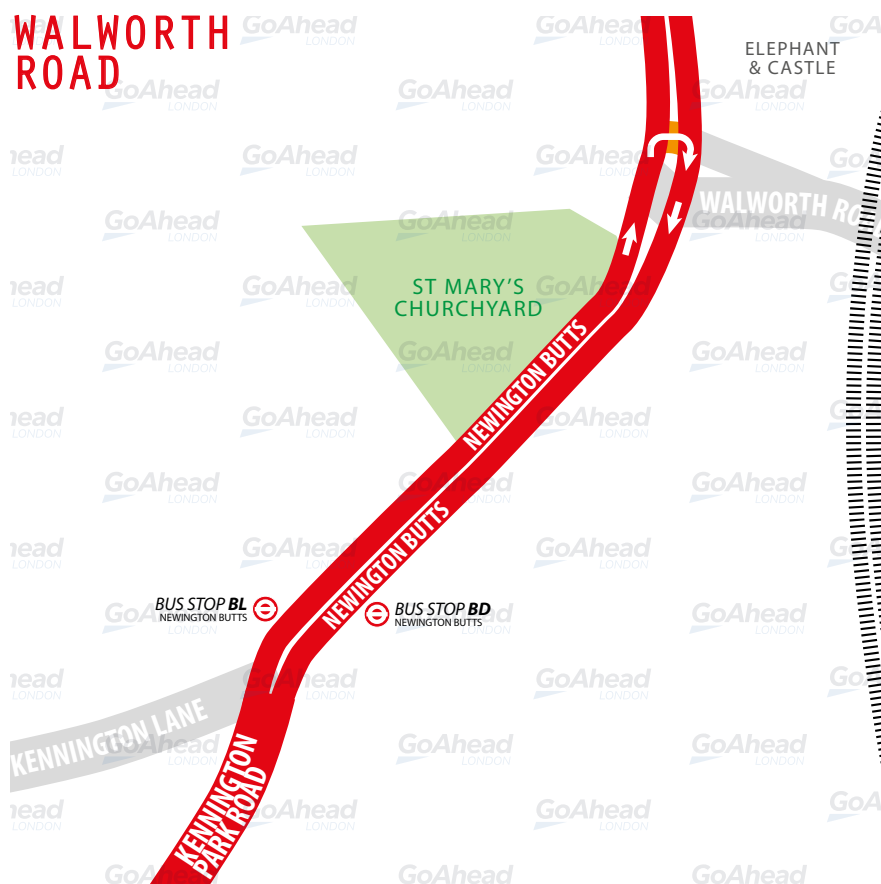
**Towards Tooting Broadway.** Depart to Newington Butts.

Pick up on Newington Butts at **BUS STOP BD**.

Turning point only - buses must not stand.

Blind display: **NEWINGTON BUTTS**.

WALWORTH  
ROAD



# KENNINGTON CHURCH

## TURNING POINT

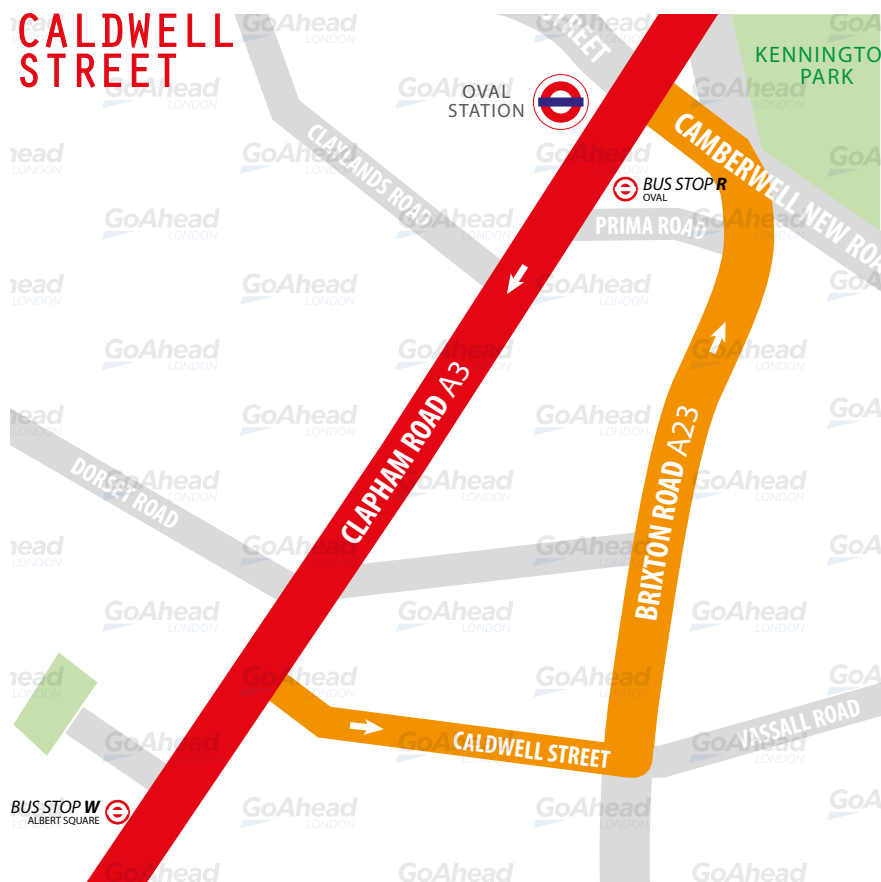
IMPORTANT  
PLEASE ENSURE  
YOU **USE YOUR**  
**RIBAS KEY** ON  
EVERY TRIP

**From Tooting Broadway.** Proceed from Clapham Road, Caldwell Street, Brixton Road, Camberwell New Road, Kennington Park Road. Set down on Clapham Road at **BUS STOP W**.

**Towards Tooting Broadway.** Depart to Clapham Road. Pick up on Kennington Park Road at **BUS STOP R**.

Turning point only - buses must not stand.

**Blind display:** **KENNINGTON CHURCH**.



# STOCKWELL STATION

TURNING POINT

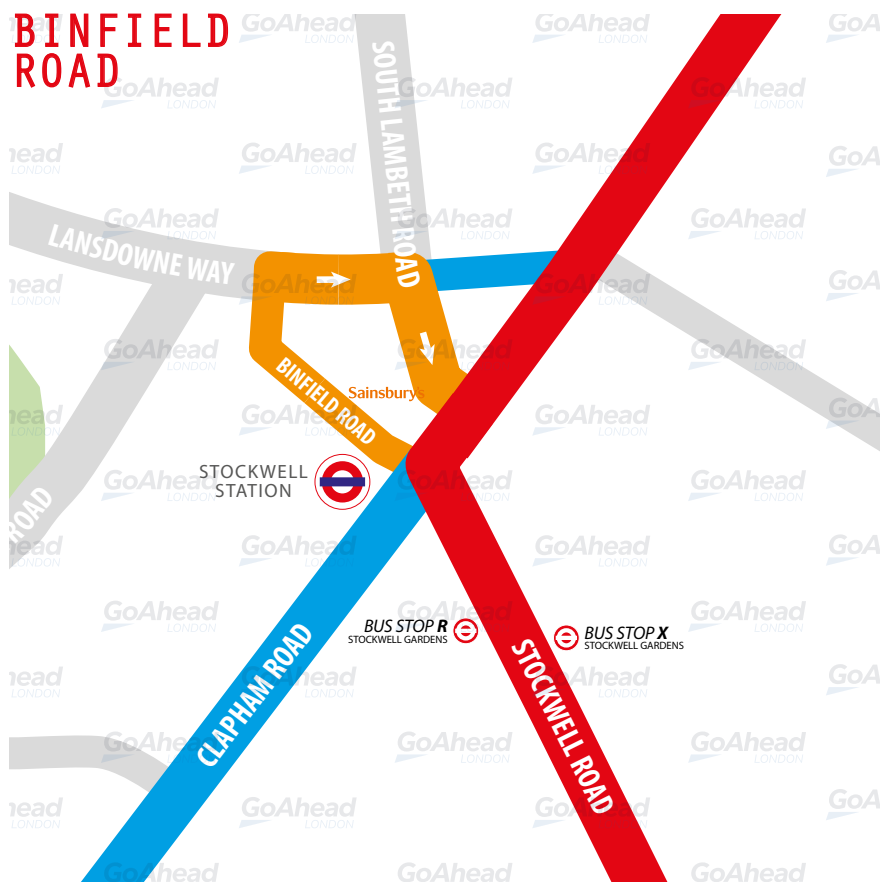
SWITCH THE  
ENGINE OFF  
WHILST AT THE  
STAND

**From Tooting Broadway.** Proceed from Stockwell Road, Binfield Road, Lansdowne Way, South Lambeth Road, Clapham Road.  
Set down on Stockwell Road at **BUS STOP R**.

**Towards Tooting Broadway.** Depart to Stockwell Road.  
Pick up on Stockwell Road at **BUS STOP X**.

Turning point only - buses must not stand.

Blind display: **STOCKWELL**.



# BRIXTON

## CURTAILMENT POINT

SWITCH THE  
**ENGINE OFF**  
WHILST AT THE  
STAND

**From Tooting Broadway.** Proceed from Brixton Road, Stockwell Road, Stockwell Park Walk to stand.

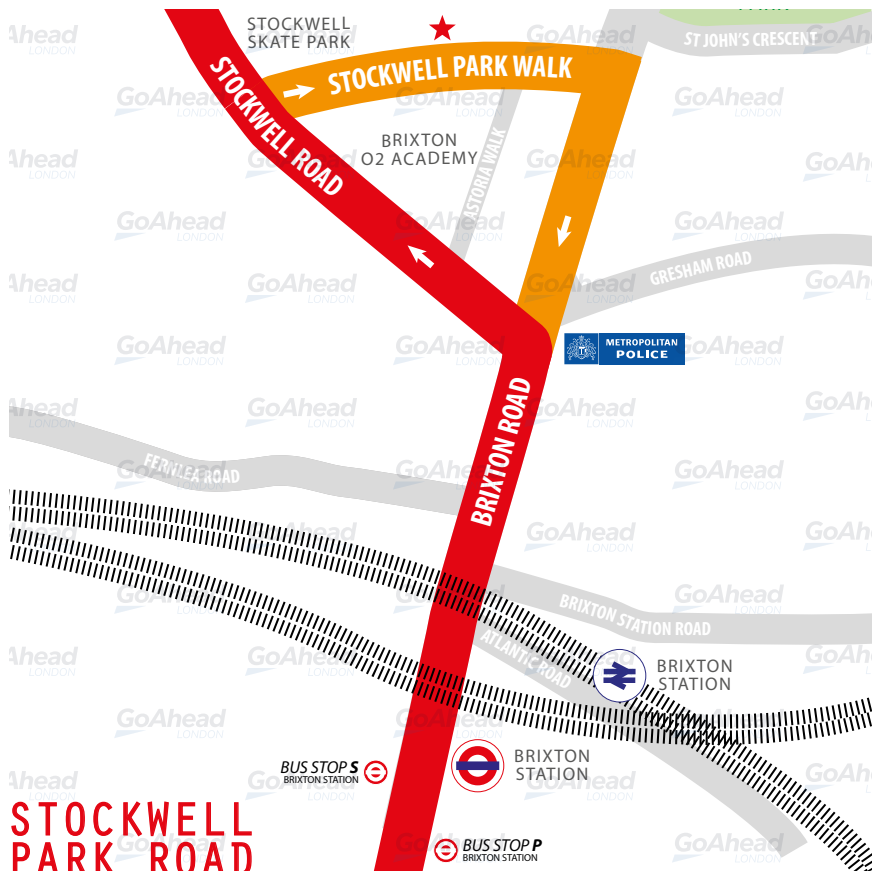
Set down on Brixton Road at **BUS STOP S.**

**Towards Tooting Broadway.** Depart via Stockwell Park Walk to Brixton Road.

Pick up on Brixton Road at **BUS STOP P.**

Public stand for ten buses on the north side of Stockwell Park Walk.

Blind display: **BRIXTON.**



# BRIXTON

## CURTAILMENT POINT

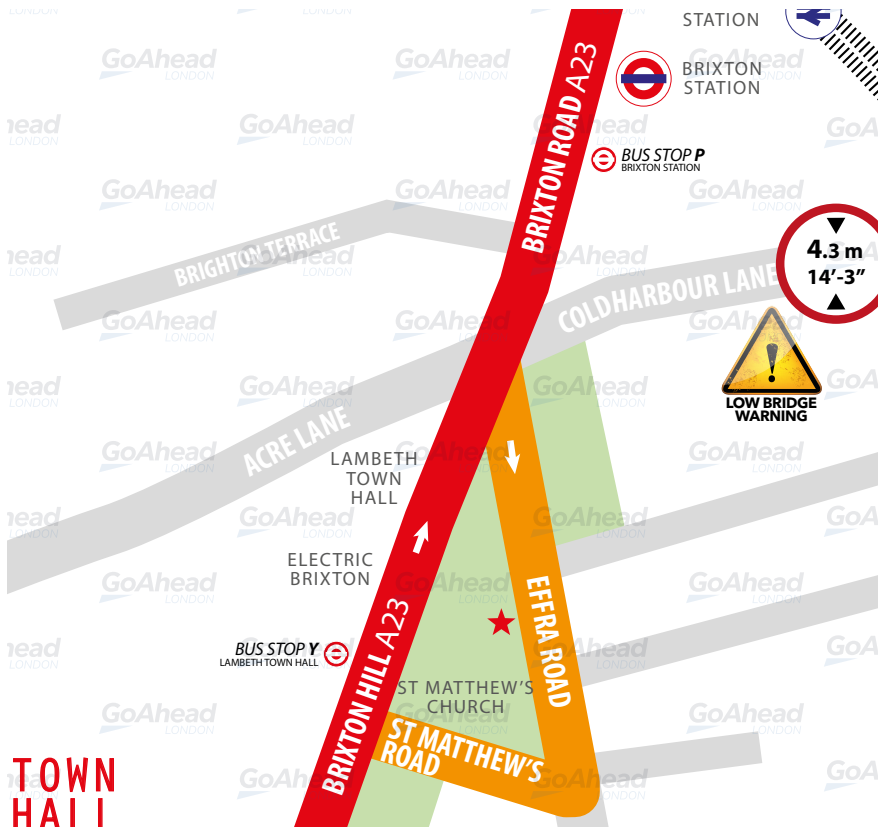
**TURNING  
POINT ONLY.  
BUSES MUST NOT  
STAND.**

**From Elephant & Castle.** Proceed from Brixton Road, Effra Road to stand. Set down on Brixton Road at **BUS STOP S**.

**Towards Elephant & Castle.** Depart via Effra Road, St Matthew's Road to Brixton Hill. Pick up on Brixton Hill at **BUS STOP P**.

Public stand for 3 buses on west side (offside) of Effra Road. Available Mondays to Fridays before 1600 only and all day Saturdays and Sundays. At other times use Brixton, Lambeth Town Hall (Brixton Hill) stand.

**Blind display:** **BRIXTON**.





# CLAPHAM PARK

## CURTAILMENT POINT

PLEASE CHECK  
**TRIP NUMBER**  
ON ETM BEFORE  
DEPARTING

**From Elephant & Castle.** Proceed from Brixton Hill, Streatham Hill, Streatham Place, Atkins Road to stand.

Set down on Brixton Road at **BUS STOP S**.

**Towards Elephant & Castle.** Depart via Atkins Road, Poynders Road, Atkins Road, Streatham Place to Brixton Hill. Pick up on Brixton Hill at **BUS STOP P**.

Offside public stand on the north side of Atkins Road immediately west of the junction with Kings Avenue. **Blind display:** **BRIXTON HILL, CHRISTCHURCH ROAD.**

**ATKINS  
ROAD**



# STREATHAM HILL

## CURTAILMENT POINT

PLEASE CHECK  
**TRIP NUMBER**  
ON ETM BEFORE  
DEPARTING

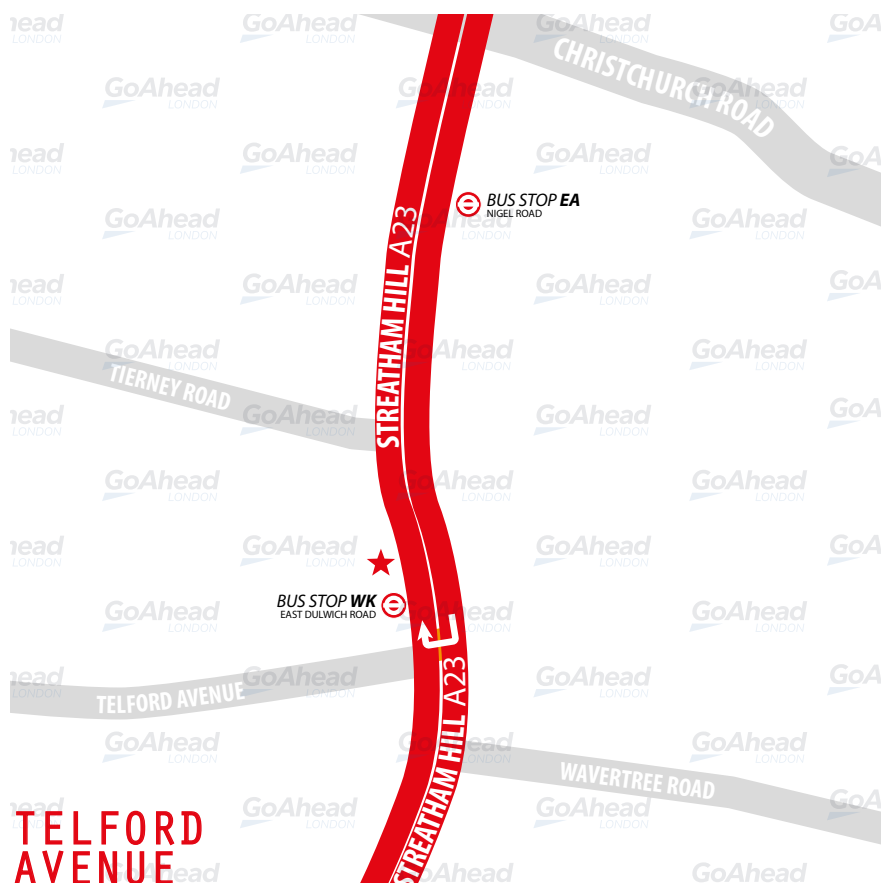
**From Elephant & Castle.** Proceed from Streatham Hill to stand.

Set down on Streatham Hill at **BUS STOP S**.

**Towards Elephant & Castle.** Depart to Streatham Hill.

Pick up on Streatham Hill at **BUS STOP P**.

Public stand for one bus on west side of Streatham Hill, opposite Wavertree Road. **Blind display: BRIXTON.**



# STREATHAM

## TURNING POINT

PLEASE CHECK  
**TRIP NUMBER**  
ON ETM BEFORE  
DEPARTING

**From Elephant & Castle.** Proceed from Mitcham Lane, Ambleside Avenue, Tooting Bec Gardens. Set down on Mitcham Lane at **BUS STOP SL**.

**Towards Elephant & Castle.** Depart to Streatham High Road. Pick up on Streatham High Road at **BUS STOP O**.

Turning point only - buses must not stand.

**Blind display:** **BRIXTON**.



# TOOTING BROADWAY

TERMINUS POINT

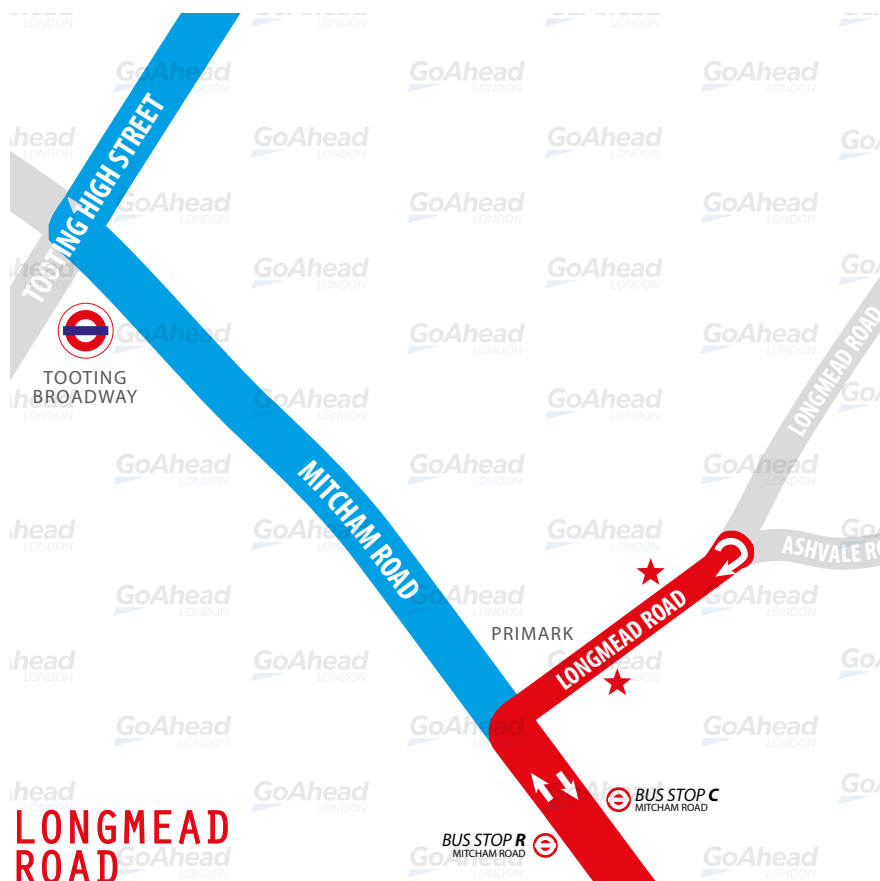
SWITCH THE  
**ENGINE OFF**  
WHILST AT THE  
STAND

**From Elephant & Castle.** Proceed from Mitcham Road, Longmead Road to stand. Set down on Mitcham Road at **BUS STOP R**.

**Towards Elephant & Castle.** Depart via Longmead Road to Mitcham Road. Pick up on Mitcham Road at **BUS STOP C**.

Public stand for five buses in Longmead Road in three parts.

**Blind display:** **TOOTING BROADWAY**.



# LOCAL HAZARDS & POINTS TO NOTE

FULL RISK ASSESSMENT VIEWABLE UPON REQUEST



## **VARIOUS HAZARDS | SOUTHWARK BRIDGE ROAD**

Road traffic islands and low trees. 20 mph. Position bus correctly so as not to damage tyres on islands and use centre of road to avoid low trees. Take care when pulling out from bus stand and look out for trunk of tree close to kerb. Do not park on opposite carriageway.

## **BUSY JUNCTION | ELEPHANT & CASTLE ROUNDABOUT**

Very busy major road junction. Moving off from Tabernacle bus stop. Ensure road is clear on offside before pulling out of the Tabernacle bus stop to gain access to correct lane.

## **BUSY BUS STOPS | ELEPHANT & CASTLE**

Heavy use of all bus stops with pedestrians sometimes standing in the road way and parked buses. Fast moving offside traffic when pulling away from bus stops. 20 mph. Keep a good look out for passengers walking in roadway and be prepared to apply brakes quickly if necessary. When pulling away, good use of mirrors essential in order to gain access to correct lane.

## **ROAD NARROWS | KENNINGTON LANE**

At end of bus lane northbound, road narrows at traffic lights. Watch for motorists on offside of bus at traffic lights and check mirrors before moving off to avoid a collision.

## **PROTRUDING TREES | KENNINGTON PARK ROAD**

Bus lanes in both directions. Trees standing out near kerb in a southbound direction. Watch motorists using bus lanes out of hours and parking. Keep the bus away from the kerb area southbound to avoid contact with the trees.

## **BUSY JUNCTION | KENNINGTON PARK ROAD**

Junction with Brixton Road. Getting in the wrong lane will cause problems with traffic on both sides of the bus. 20 mph. In both directions, pullover to the offside lane to position yourself for the correct offside lane at the junction with Kennington Park Road.

## **BUS STOP | CLAPHAM ROAD SOUTHBOUND**

Pulling away from bus stop at tube station. Make good use of mirrors before pulling out into main traffic flow prior to entry to bus lane.

# LOCAL HAZARDS & POINTS TO NOTE

FULL RISK ASSESSMENT VIEWABLE UPON REQUEST



## **CS7 | STOCKWELL TO ELEPHANT & CASTLE**

20 mph. Beware of cyclists using CS7 and be prepared to allow room to overtake. Ensure it is clear on offside and nearside when serving bus stops.

## **CYCLISTS | STOCKWELL WAR MEMORIAL CLAPHAM ROAD**

(Northbound). Cyclists 20 mph. Crossing junction with South Lambeth Road beware of cyclists on nearside.

## **PEDESTRIANS | STOCKWELL ROAD / CLAPHAM ROAD**

Many traffic movements both near and offside. Busy pedestrian movements at all sets of traffic lights. Good use of mirrors and focus on traffic ahead of you and keep an eye on traffic light phasing.

## **SCHOOL CHILDREN | STOCKWELL PARK PRIMARY SCHOOL**

Volume of school children/students outside at school times. 20 mph. Watch for pedestrians who may spill into the roadway – slow down.

## **CONTRAFLOW BUS LANE | STOCKWELL ROAD**

Contraflow bus lane between Stockwell Park Road and Brixton Road. 20 mph. Use headlights and watch for pedestrians crossing the road at any point.

## **PARKED VEHICLES | STOCKWELL ROAD**

Junction with Stockwell Park Road (northbound). Rear overhang from buses turning right at junction. Take extra care if next to a bus in the offside lane that is turning right.

## **PEDESTRIANS | STOCKWELL ROAD O2 ACADEMY**

Very busy pedestrian area when concerts are being held. Box junction. 20 mph. Always use head lights and make sure you observe pedestrians and their actions. Take care not to block box junction when turning right from Stockwell Road onto Brixton Road.

## **PARKED VEHICLES | BRIXTON SHOPPING CENTRE**

Many pedestrian movements and busy bus stops in bus lanes. Be alert for any unusual pedestrian movement from between park vehicles, and passengers standing in the roadway at bus stops.

# LOCAL HAZARDS & POINTS TO NOTE

FULL RISK ASSESSMENT VIEWABLE UPON REQUEST



## **ELECTRIC NIGHTCLUB | BRIXTON HILL**

Car parking at shops northbound near junction with Christchurch Road. Bus lanes both sides of the road with out of hours parking. On Sunday's, considerable parking near Brixton Water Lane for churches. Near the one-way system, the Fridge and the Mass Bar night clubs attract many customers who cross the road between the Fridge and St Matthews Church. Many old trees with heavy growth along line of route 20 mph. Read the road ahead in this area before passing parked vehicles. Watch out for motorists changing lanes and using the bus lanes out of hours. Look for pedestrian movements in the areas of the night clubs where people cross the road at any point. Position bus away from kerb unless serving a bus stop to avoid damage to bus by trees.

## **BUS MOVEMENTS | BRIXTON BUS GARAGE**

Busess waiting or turning to enter bus garage. Watch for buses moving slowly across lanes of traffic to gain entry and give way.

## **CYCLISTS | STREATHAM HILL TELFORD AVE**

Between Telford Avenue and Streatham Hill Station. Busy area for traffic, parked cars and pedestrians especially at weekends. Drive with extreme caution bearing in mind that pedestrians dash across the road at any point in this area form behind parked vehicles.

## **DANGER OF COLLISION | STREATHAM HIGH ROAD**

Streatham Hill and Streatham High Road. Heavy traffic at times, parked delivery vehicles and high pedestrian movements at unauthorised places along the road. At various points along this stretch of road, the road reduces from two lanes to one lane. This is especially difficult near the Odeon southbound, where there is also a right hand turn onto Becmead Avenue from the outside lane. Be observant. Use mirrors when overtaking parked vehicles and watch for pedestrians emerging from behind parked cars to cross the roads. Drive carefully and use mirrors well where the road reduces from two to one lane.

## **PARKED VEHICLES | STREATHAM HIGH ROAD**

20 mph. Bus lanes in operation with parking bays at night. Busy pedestrian movements. Look for motorists who have driven across bus lane markings and narrowed lanes. At night check for parked cars restricting through passage and indicate clearly to move out of bus lane. Keep a look out for pedestrians crossing the road,



# LOCAL HAZARDS & POINTS TO NOTE

FULL RISK ASSESSMENT VIEWABLE UPON REQUEST



## **SOUTHBOUND BUS STOP | MITCHAM LANE**

Pulling away from southbound stop at St Leonard's Church. Make sure good use is made of offside mirror before pulling into main traffic thoroughfare.

## **ACCIDENT HOTSPOT | MITCHAM LANE / AMBLESIDE AVE**

Mitcham Lane junction with Ambleside Avenue. **Accident hotspot.** Watch for traffic that can jump the lights at times.

## **PARKED CARS | MITCHAM LANE/THRALE ROAD**

Busy area for parked cars and pedestrians. Traffic calming measures in place - platforms. Take care when passing parked cars and keep an eye for pedestrians crossing at any point. Reduce speed to negotiate platforms and avoid damaging bus suspension.

## **TRAFFIC CALMING MEASURES | SOUTHCROFT ROAD**

20 mph. Traffic calming measures to negotiate – chicanes. Many pedestrian movements crossing the road at any point. Keep speed under control and position bus carefully when negotiating chicanes. Read the road ahead and be mindful of sudden pedestrian movements and be prepared to stop quickly.

## **USE CORRECT LANE | AMEN CORNER**

Amen Corner, junction with Mitcham Road and Southcroft Road (southbound). Junction with two directional lanes. Make sure you select the nearside lane to proceed into Southcroft Road.

## **VARIOUS HAZARDS | MITCHAM ROAD**

Mitcham Road from Amen Corner to main shopping centre. Many parked vehicles and pedestrian movements plus traffic calming platforms at lights by Mellsion Road. Difficult right hand turn into Longmead Road. Watch for pedestrians crossing the road at any points. Slow down for the platforms. After finishing service at the last stop on Mitcham Road, check mirrors thoroughly before pulling out across lanes of traffic to pull across into Longmead Road. Note: This is a very busy crossing point so watch for all pedestrians.

## **PEDESTRIANS | LONGMEAD ROAD BUS STAND**

Pedestrians in the roadway and on the bus stand in the centre of the road. This bus stand is congested most of the day. Take every care to look for pedestrians in the area as you turn the bus round.

# AT THE GARAGE

## GARAGE AND GENERAL SAFETY INFORMATION

BE VISIBLE  
**WEAR YOUR  
HI-VIS** WITHIN  
THE GARAGE

GO SLOW!  
MANDATORY  
**SPEED OF 5 MPH**  
WITHIN THE  
GARAGE

BE NOTICED  
**HEADLIGHTS**  
ON AT ALL TIMES  
IN THE GARAGE

STICK TO  
DESIGNATED  
PATHS AND  
WALKWAYS

NO EXCUSES  
PLEASE ABIDE BY  
THE RULES. IT'S  
**MANDATORY!**

BE AWARE.  
REPORT ALL  
**HAZARDS**  
IMMEDIATELY

REMEMBER  
**LOOK OUT  
FOR CYCLISTS**  
DRIVE SLOWLY

PARK FERRY  
VEHICLES WITHIN  
DESIGNATED  
AREAS

**USE THE  
HORN** WHEN  
APPROACHING  
CORNERS &  
REVERSING

HYBRID BUSES  
ARE SILENT. BE  
**EXTRA CAUTIOUS**  
WHILST ON THE  
MOVE!

FUEL, OIL &  
COOLANT SPILLS  
CAN MAKE THE  
SURFACE SLIPPERY  
**BE AWARE**

FAMILIARISE  
YOURSELF WITH  
THE GARAGE  
**SAFETY CODE**



AND THINK FIRST!

# OTHER INFORMATION

## CODES AND EMERGENCY RADIO PROCEDURES

REMAIN CALM:  
GIVE ACCURATE  
INFORMATION.  
WE'RE HERE  
TO ASSIST!

### ROUTE 333 | CURTAILMENT ABBREVIATIONS

<b>EC</b>	Elephant & Castle	<b>NB</b>	Newington Butts
<b>KC</b>	Kennington Church	<b>ALS</b>	Stockwell Station
<b>BRX</b>	Brixton, Stockwell Park Road	<b>BRX</b>	Brixton, Town Hall
<b>CLP</b>	Clapham Park	<b>SH</b>	Streatham Hill
<b>STLEO</b>	Streatham, St Leonard's Church	<b>TBS</b>	Tooting Broadway

### FACILITIES | THROUGHOUT THE ROUTE

- **Elephant & Castle.**
- **Tooting Broadway.** TfL facility.

If you urgently need to use a facility, please inform iBus immediately.

### CODE RED | EMERGENCY RADIO PROCEDURE

If you require the Emergency Services to attend your vehicle (for example in the event of passenger injury, assault or major RTA), you should contact CentreComm using the radio's Code Red facility. To call CentreComm, **hold down the Code Red button on your vehicle's radio for at least 3 seconds** until you hear a ringing tone to indicate that your call has been connected. Hold down the foot switch in the cab when you are speaking, and end what you have to say with the word "over" to indicate that you expect a response, or "over and out" if this is the end of your communication. Release the foot switch when you are not speaking. Remember to speak slowly and clearly. Note that you will usually receive a radio call from your depot shortly after you make a Code Red call. ***You should not use the radio whilst the vehicle is in motion.***

CODE  
GREEN

Call your garage  
for non-emergency,  
mechanical defects,  
help or advice

CODE  
BLUE

Call CentreComm  
for non-emergency,  
incident reporting  
or diversions

CODE  
RED

Call CentreComm  
for emergency  
services, passenger  
injury or assault